



County Business Patterns Data User Guide

This guide provides steps to access County Business Patterns (CBP) data through the CBP website or the American FactFinder (AFF) tool.

For further help or questions please contact the US Census Bureau's CBP staff at 301-763-2580 or epcd.county.business.patterns@census.gov for assistance.



CBP Data User Guide

Index of Topics

	Page
<u>Access to CBP data through www.census.gov website</u>	3
<u>Understanding the CBP tables tool</u>	6
<u>Example: How to retrieve county data</u>	8
<u>CBP additional data products</u>	11
<u>How to download data files</u>	12
<u>Access to CBP data through American FactFinder</u>	17
<u>Opening tables</u>	19
<u>Adding geographies to a table</u>	20
<u>Adding industries to a table</u>	24
<u>Modifying a table</u>	28
<u>Downloading and bookmarking</u>	30
<u>Definitions and related text</u>	32
<u>Still have a question?</u>	35

County Business Patterns



CBP Data User Guide

Access to CBP data through www.census.gov

Step 1. Go to <http://www.census.gov>

Step 2. Point your mouse cursor to the 'Topics' section tab in the top menu bar of the Census Bureau's home page

Step 3. Under 'Employment' click on the 'County Business Patterns' link

The screenshot shows the Census Bureau website interface. At the top, there is a search bar and navigation links for 'U.S. Department of Commerce', 'Blogs', 'Index A-Z', 'Glossary', and 'FAQs'. Below this is a main navigation bar with tabs for 'Topics', 'Geography', 'Library', 'Data', 'About the Bureau', and 'Newsroom'. The 'Topics' tab is active, showing a list of categories: Population, Economy, Business, Education, Employment (highlighted in yellow), Families & Living Arrangements, Health, Housing, Income & Poverty, International Trade, and Public Sector. Under the 'Employment' category, a list of sub-topics is shown, with 'County Business Patterns' highlighted in yellow. Other sub-topics include 'Commuting (Journey to Work)', 'Disability Employment Tabulation', 'Employers: Public Sector', 'Equal Employment Opportunity Tabulation', 'Industry and Class of Worker', 'Labor Force Statistics', 'Longitudinal Employer-Household Dynamics', 'Occupation', 'Public Sector Employment and Payroll', 'Survey of Business Owners', and 'Work from Home'. To the right of the 'County Business Patterns' link is a small image of a car. Below the navigation bar, there is a 'Latest News' section with a 'dwel' logo and a map of California showing San Francisco and Los Angeles. There is also a 'Population' section with a digital display showing '318,000' for the U.S. and '716,500' for the World, dated May 12, 2014. On the right side, there is a 'Bureau Economic Indicators' section with a table of indicators: Wholesale Inventories (\$525.2 B, +1.1%), National Trade Balance (-\$40.4 B, -3.6%), and Manufacturers' Goods (\$493.9 B). At the bottom right, there is a 'One Day' section.

County Business Patterns



CBP Data User Guide

Another options to access CBP data through www.census.gov is:

Step 1. Point your mouse cursor to the 'Topics' section tab in the top menu bar

Step 2. Click on 'Business' or click on 'Employment'. This link will take you to the Business and Industry page. The Business Patterns webpage link is in the far right column menu under 'Other Economic Programs'

U.S. Department of Commerce | Blogs | Index A-Z | Glossary | FAQs

Search

United States Census Bureau

Topics: Population, Economy | Geography: Maps, Geographic Data | Library: Infographics, Publications | Data: Tools, Developers | About the Bureau: Research, Surveys | Newsroom: News, Events, Blogs

You are here: [Census.gov](http://www.census.gov) » Business & Industry

Business & Industry

Main | About the Surveys | Data by Geography | Data by Survey | Webinars | FAQs

Are You in a Survey?

- Is this form legitimate?
- Get help with your form

Census Bureau Economic Statistics

View the new [Industry Statistics Portal](#)

Data by Sector:

- Economy-Wide
- Construction
- Governments
- International Trade
- Manufacturing
- Retail Trade
- Services
- Wholesale Trade
- Other Sectors

Special Topics:

- Business Dynamics

The Economic Census

- Every five years (2002, 2007, 2012, etc.) for every industry.
- Statistics for U.S., states, metro areas, counties, and cities.

2012 Economic Census

Search Databases: [2007](#) | [2002](#)

Economic Indicators

- Monthly and quarterly for selected sectors.
- National statistics only.

[Indicator Release Schedule](#)

[Search Indicator Databases](#)

New: Now with time-series charts!

Other Economic Programs

- Annually for selected sectors.
- National statistics, primarily.
- Featured Sites:

- [Annual & Quarterly Services](#)
- [County Business Patterns](#)
- [Enterprise Statistics](#)
- [Monthly & Annual Retail Trade](#)
- [Monthly & Annual Wholesale Trade](#)
- [Nonemployer Statistics](#)
- [Statistics of US Businesses](#)

County Business Patterns



County Business Patterns (CBP) Home Page - US Census Bureau - Windows Internet Explorer

http://www.census.gov/econ/cbp/

File Edit View Favorites Tools Help

County Business Patterns (CBP) Home Page - US Cen...

Main About the Data Historical Data How the Data are Collected Definitions FAQs

GET EMAIL UPDATES

Release Schedule

2011 CBP is scheduled for release April 2013.
2011 ZBP is scheduled for release May 2013.

News

Census Bureau Reports U.S. Employer Firms Show Declines in Number of Establishments and Employees
Census Bureau Blog
More News Releases >

Data Visualizations

Selected County Business Patterns and Island Areas Maps
Guam and CNMI Local Business Snapshots
Measuring America: County Business Patterns & Demographics Interactive Map

Related Sites

2007 Economic Census
Business & Industry
Economic Indicators

County Business Patterns (CBP) ZIP Code Business Patterns (ZBP)

County Business Patterns (CBP) is an annual series that provides subnational economic data by industry. This series includes the number of establishments, employment during the week of March 12, first quarter payroll, and annual payroll. This data is useful for studying the economic activity of small areas; analyzing economic changes over time; and as a benchmark for other statistical series, surveys, and databases between economic censuses. Businesses use the data for analyzing market potential, measuring the effectiveness of sales and advertising programs, setting sales quotas, and developing budgets. Government agencies use the data for administration and planning.

ZIP Code Business Patterns data are available shortly after the release of County Business Patterns. It provides the number of establishments by employment-size classes by detailed industry in the U.S.

These two programs cover most of the country's economic activity based on establishments, with a few noted exclusions. For more information on the coverage and methodology of CBP, see [How the Data are Collected](#). For information on businesses without paid employees, see [Nonemployer Statistics](#).

Data for 2010 were released in June 2012. For help accessing the data via hypertext tables or American FactFinder, please refer to the [Data User Guide \[PDF\]](#).

For frequently asked questions (FAQs), visit [Ask.Census.Gov](#) or click the FAQs tab at the top of the screen. Enter 'CBP' or 'County Business Patterns' into the search box to narrow the results.

HELP

View data in tables

U.S., States, and Counties Select Area
1 (1998-2010) United States Go! **Click 'Go!' to display CBP tables**

Puerto Rico (2003-2010) and Island Areas (2008 to 2010) Select Area
Puerto Rico Go!

Zip Codes 3 (1998 to 2010) (Enter 5-digit ZIP Code) Go!

Metropolitan and Micropolitan Statistical Areas Select Area
4 (1998-2010) Abbeville, LA Micro Go!

Data in other formats for manipulation and analysis

- Extract and manipulate data in the [New American FactFinder](#).
- Download the data in [Comma-Separated Value \(csv\) format](#) starting with year 1986. **Download data sets**
- See the discussion of [Historical CBP Data](#) for earlier years, including data for selected years on CD.



CBP Data User Guide

Understanding the CBP tables tool

The CBP tables tool enables you to:

1. Select a state
2. Select a county (labeled 'Areaname')
3. Show or hide legal forms of organization for your selections
4. Show or hide noise flags
5. Select a year
6. See NAICS detail by industry
7. Compare data with other counties within the state selected

U.S. Department of Commerce
United States Census Bureau

Home | About Us | Subjects A to Z | FAQs | Help

People | Business | Geography | Data | Research | Newsroom

2010 County Business Patterns (NAICS)

CBP Home

Texas

1. State: Texas
2. Areaname: State total

3. LFO: Without LFO
4. Noise Flag: Without noise flag
5. Year: 2010

Go!

Always click 'Go!' to refresh data after a new selection

		NAICS code	NAICS code description	Paid employees for pay period including March 12 (number)	First-quarter payroll (\$1,000)	Annual payroll (\$1,000)	Total establishments	
6.	Compare	-----	Total for all sectors	8,785,238	94,168,218	386,653,791	522,146	
	Detail	Compare	11----	Agriculture, forestry, fishing and hunting	6,419	44,597	214,526	1,053
	Detail	Compare	21----	Mining, quarrying, and oil and gas extraction	162,655	3,789,463	15,137,783	7,538
	Detail	Compare	22----	Utilities	47,548	1,177,540	3,995,404	1,911



CBP Data User Guide

Understanding the CBP tables tool

- **Legal form of organization** allows you to see the number of corporations, s-corporations, sole proprietorships, partnerships, non profit organizations, government and others at the U.S. and state levels.

- **Noise flags** are part of the system used to maintain data confidentiality and quality. You can remove or display these flags within the table.

Meaning of flags:

G - Low Noise Infusion

H - Medium Noise Infusion

D - Withheld to avoid disclosing data for individual companies;
data are included in higher level totals

S – Withheld because estimate did not meet publication standard

- The **Detail** button will expand the industry down to a six digit NAICS level.

- For more definitions please visit: <http://www.census.gov/econ/cbp/definitions.htm>

- For more information on data protection and data quality please visit:

<http://www.census.gov/econ/cbp/methodology.htm>

County Business Patterns



CBP Data User Guide

Example: How to retrieve county data

1. In the CBP homepage, from the “View data in tables” section select the state of Texas from the drop down box and then click “Go”.

exclusions. For more information on businesses in Montana, Nebraska, Nevada, New Hampshire, New Jersey, New Mexico, New York, North Carolina, North Dakota, Ohio, Oklahoma, Oregon, Pennsylvania, Rhode Island, South Carolina, South Dakota, Tennessee, Texas, Utah, Vermont, Virginia, Washington, West Virginia, Wisconsin, Wyoming

Methodology of CBP, see [How the Data are Collected](#). For information on businesses in Montana, Nebraska, Nevada, New Hampshire, New Jersey, New Mexico, New York, North Carolina, North Dakota, Ohio, Oklahoma, Oregon, Pennsylvania, Rhode Island, South Carolina, South Dakota, Tennessee, Texas, Utah, Vermont, Virginia, Washington, West Virginia, Wisconsin, Wyoming, see [Nonemployer Statistics](#). For frequently asked questions, please refer to the [Factfinder](#), please refer to the [U.S. Census Bureau](#) or click the FAQs tab at the top of the screen. Enter “CBP” or “County Business Patterns” in the search box to narrow the results.

– View data in table

U.S., States, and Counties¹² (1998-2010)

Puerto Rico (2003-2010) and U.S. Possessions (2008 to 2010)

Zip Codes³ (1998 to 2010)

Metropolitan and Micropolitan Statistical Areas⁴ (1998-2010)

Area:

2. Results: The most recent year data, payroll, establishments and employees data by NAICS sector.

U.S. Department of Commerce
United States Census Bureau

People | Business | Geography | Data | Research | Newsroom

2010 County Business Patterns (NAICS)

State:

NAICS Flag:

Filter data by state total (default) or select a county

Click here to select greater industry details

NAICS code	NAICS code description	Paid employees	including	First-quarter payroll (\$1,000)	Annual payroll (\$1,000)	Total establishments
0000	Total for all sectors		8,785,238	94,168,218	386,653,791	522,146
11	Agriculture, forestry, fishing and hunting		6,419	44,597	214,526	1,053
21	Mining, quarrying, and oil and gas extraction		162,655	3,789,463	15,137,783	7,538
22	Utilities		47,548	1,177,540	3,995,404	1,911
23	Construction		539,542	5,685,026	24,893,517	39,321
31	Manufacturing		730,551	9,251,863	38,849,364	19,593
42	Wholesale trade		455,290	6,823,124	28,125,856	31,526
44	Retail trade		1,127,032	6,448,675	27,476,544	76,787
48	Transportation and warehousing		351,410	3,901,983	16,528,404	15,745
51	Information		230,235	4,044,032	15,518,411	8,911
52	Finance and insurance		452,435	8,060,903	28,870,504	37,731
53	Real estate and rental and leasing		169,123	1,753,612	7,136,988	26,238
54	Professional, scientific, and technical services		565,564	9,299,233	40,436,455	59,757

County Business Patterns

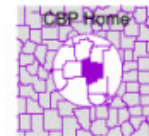


CBP Data User Guide

Example: How to retrieve county data

3. Select county: Austin, TX from the drop down box and then click the 'Go!' button to refresh results.

2010 County Business Patterns (NAICS)



Austin, TX

State: Texas | Areaname: Austin, TX

Noise Flag: Without noise flag | Year: 2010 |

4. In the resulting table scroll down to NAICS code 44: Retail trade and click the button 'Compare' to see data from the Retail trade sector for all Texas counties.

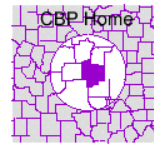
		NAICS code	NAICS code description	Paid employees for pay period including March 12 (number)	First-quarter payroll (\$1,000)	Annual payroll (\$1,000)	Total establishments
	<input type="button" value="Compare"/>	-----	Total for all sectors	9,439	94,388	368,893	575
	<input type="button" value="Detail"/> <input type="button" value="Compare"/>	11----	Agriculture, forestry, fishing and hunting	a	D	D	2
	<input type="button" value="Detail"/> <input type="button" value="Compare"/>	21----	Mining, quarrying, and oil and gas extraction	102	1,024	5,807	11
	<input type="button" value="Detail"/> <input type="button" value="Compare"/>	22----	Utilities	b	D	D	4
	<input type="button" value="Detail"/> <input type="button" value="Compare"/>	23----	Construction	713	5,689	26,557	85
	<input type="button" value="Detail"/> <input type="button" value="Compare"/>	31----	Manufacturing	3,345	44,348	163,241	37
	<input type="button" value="Detail"/> <input type="button" value="Compare"/>	42----	Wholesale trade	f	D	D	22
	<input type="button" value="Detail"/> <input type="button" value="Compare"/>	44----	Retail trade	976	5,130	21,561	89
	<input type="button" value="Detail"/> <input type="button" value="Compare"/>	48----	Transportation and warehousing	f	D	D	22
	<input type="button" value="Detail"/> <input type="button" value="Compare"/>	51----	Information	51	575	2,865	8
	<input type="button" value="Detail"/> <input type="button" value="Compare"/>	52----	Finance and insurance	297	3,418	14,008	34



CBP Data User Guide

Example: How to retrieve county data

2010 County Business Patterns (NAICS)



Industry Code Comparison
44---
Retail trade

Noise Flag Year

Comparison across all Texas counties total for the selected industry

FIPS Code	Area Name	Paid employees for pay period including March 12 (number)	First-quarter payroll (\$1,000)	Annual payroll (\$1,000)	Total establishments	Number of establishments by employment-size class									
						1-4	5-9	10-19	20-49	50-99	100-249	250-499	500-999	1000 or more	
001	Anderson, TX	1,970	10,591	46,109	169	70	66	18	11	2	1	1	0		
003	Andrews, TX	342	2,067	8,587	29	8	11	8	1	1	0	0	0		
005	Angelina, TX	4,932	25,733	108,874	327	112	90	75	31	13	5	0	1		
007	Aransas, TX	1,090	6,095	25,534	74	33	23	11	3	1	2	1	0		
009	Archer, TX	115	468	2,053	17	8	7	1	1	0	0	0	0		
011	Armstrong, TX	b	D	D	4	2	0	2	0	0	0	0	0		
013	Atascosa, TX	1,498	7,930	34,461	110	48	29	23	7	0	2	1	0		
015	Austin, TX	976	5,130	21,561	89	35	29	18	5	1	0	1	0		
017	Bailey, TX	239	994	4,134	25	12	9	2	1	1	0	0	0		
019	Bandera, TX	344	1,534	6,631	59	31	19	7	1	1	0	0	0		

County Business Patterns



CBP Data User Guide

CBP additional data products

Business Patterns also publishes data for: Puerto Rico, U.S. Virgin Islands, American Samoa, Commonwealth of the Northern Mariana Islands and Guam.

Data by Zip codes, Metropolitan, and Micropolitan statistical areas are also available.

U.S. Department of Commerce
United States[™] Census Bureau

Home | About Us | Subjects A to Z | FAQs | Help

People | Business | Geography | Data | Research | Newsroom

You are here: [Census.gov](#) | [Business & Industry](#) | [Economy-Wide](#) | County Business Patterns

County Business Patterns

Main | About the Data | Historical Data | How the Data are Collected | Definitions | FAQs

[GET EMAIL UPDATES](#)

Release Schedule

2011 CBP is scheduled for release April 2013.
2011 ZBP is scheduled for release May 2013.

News

Census Bureau Reports U.S. Employer Firms Show Declines in Number of Establishments and Employees
Census Bureau Blog
[More News Releases >](#)

Data Visualizations

Selected County Business Patterns and Island Areas Maps
Guam and CNMI Local Business Snapshots

County Business Patterns (CBP) ZIP Code Business Patterns (ZBP)

County Business Patterns (CBP) is an annual series that provides subnational economic data by industry. This series includes the number of establishments, employment during the week of March 12, first quarter payroll, and annual payroll. This data is useful for studying the economic activity of small areas; analyzing economic changes over time; and as a benchmark for other statistical series, surveys, and databases between economic censuses. Businesses use the data for analyzing market potential, measuring the effectiveness of sales and advertising programs, setting sales quotas, and developing budgets. Government agencies use the data for administration and planning.

ZIP Code Business Patterns data are available shortly after the release of County Business Patterns. It provides the number of establishments by employment-size classes by detailed industry in the U.S.

These two programs cover most of the country's economic activity based on establishments, with a few noted exclusions. For more information on the coverage and methodology of CBP, see [How the Data are Collected](#). For information on businesses without paid employees, see [Nonemployer Statistics](#).

Data for 2010 were released in June 2012. For help accessing the data via hypertext tables or American FactFinder, please refer to the [Data User Guide \[PDF\]](#).

For frequently asked questions (FAQs), visit [Ask Census.gov](#) or click the FAQs tab at the top of the screen. Enter 'CBP' or 'County Business Patterns' into the search box to narrow the results.

View data in tables

U.S., States, and Counties **Select Area**

1 (1998-2010)

Puerto Rico (2003-2010) and Island Areas (2008 to 2010) **Select Area**

Zip Codes 2 (1998 to 2010) (Enter 5-digit ZIP Code)

Metropolitan and Micropolitan Statistical Areas **Select Area**

4 (1998-2010)



CBP Data User Guide

How to download data files

There are several options to download data.

1. From the CBP main webpage scroll down to the box labeled **“Data in other formats for manipulation and analysis”**.

The screenshot shows the County Business Patterns (CBP) website interface. The main content area is titled 'County Business Patterns (CBP) ZIP Code Business Patterns (ZBP)'. It includes a 'Release Schedule' section on the left, a 'Data Visualizations' section with a map of the United States, and a 'Related Sites' section. The central part of the page features a search and filter interface with dropdown menus for 'U.S., State, and County', 'Year', 'Zip Codes', and 'Metropolitan and Nonmetropolitan Statistical Area'. Below this interface, there is a section titled 'Data in other formats for manipulation and analysis' which contains a list of links and instructions for downloading data in various formats.

Data in other formats for manipulation and analysis

- Extract and manipulate data in the [New American FactFinder](#).
- Download the data in [Comma-Separated Value \(csv\) format](#) starting with year 1996.
- See the discussion of [Historical CBP Data](#) for earlier years, including data for selected years on CD-ROM.

Links to download complete datasets (csv) and historical files.



CBP Data User Guide

How to download data files

In the csv page:

You are here: [Census.gov](#) > [Business & Industry](#) > [Economy-Wide](#) > [County Business Patterns](#) > [Download CSV Files](#)

County Business Patterns

- Main
- About the Data
- Historical Data
- How the Data are Collected
- Definitions
- FAQs

Select data from prior years by clicking on the year.

Select a year

- 2010 Data /5
- 2009 Data
- 2008 Data /4
- 2007 Data
- 2006 Data
- 2005 Data
- 2004 Data
- 2003 Data
- 2002 Data
- 2001 Data
- 2000 Data
- 1999 Data
- 1998 Data /1
- 1997 Data
- 1996 Data
- 1995 Data
- 1994 Data /2
- 1993 Data /3
- 1992 Data
- 1991 Data
- 1990 Data
- 1989 Data
- 1988 Data
- 1987 Data
- 1986 Data

Download Comma-Separated Value (csv) Files

County Business Patterns: 2010

Files Available for Download:

- [Complete County File](#) [15.2mb zip]
- [Complete State File](#) [10.4mb zip]
- [Complete U.S. File](#) [7.7mb zip]
- [Complete Metropolitan Area File](#) [7.7mb zip]
- [Complete ZIP Code Totals File](#) [.8mb zip] or [Complete ZIP Code Industry Detail File](#) [15.3mb zip]
- [Complete Puerto Rico & Island Areas File](#) [.1mb zip] or [Complete County Equivalents for Puerto Rico & Island Areas File](#) [.3mb zip]

Separate data files for each geography

Record Layouts:

- [County Record Layout](#)
- [State Record Layout](#)
- [U.S. Record Layout](#)
- [Metro Area Record Layout](#)
- [ZIP Code Totals Record Layout](#)
- [ZIP Code Industry Detail Record Layout](#)

Record layouts and reference links for industry and geography

References for Industry and Geography:

- [North American Industry Classification System \(NAICS\) Descriptions](#)
- [State and County Geography Reference](#)
- [Metro Area Geography Reference](#)
- [Puerto Rico & Island Areas Geography Reference](#)



CBP Data User Guide How to download data files

CBP{YR}ST.TXT
State Data Dictionary
by 3-, 4-, 5-, and 6-Digit NAICS Codes

Note: In the filename, {YR} is the 2-digit data year. Each data field is separated by comma (,) delimiters.

NOTE: The "EMPFLAG" field (Data Suppression Flag) denotes employment size class for data withheld to avoid disclosure (confidentiality) or withheld because data do not meet publication standards. Similarly, each employment size class has it's own data suppression flag (field names f1_4, f5_9, ... f100).

Field Name	Data Type	Description
FIPSTATE	C	FIPS State Code
NAICS	C	Industry Code - 6-digit NAICS code.
LFO	C	Legal Form of Organization '- ' - All Establishments C - Corporations Z - S-Corporations S - Sole Proprietorships P - Partnerships N - Non-Profits G - Government O - Other
EMPFLAG	C	Data Suppression Flag This denotes employment size class for data withheld to avoid disclosure (confidentiality) or withheld because data do not meet publication standards. a 0-19 b 20-99 c 100-249 d 250-499 e 500-999 f 1,000-2,499 g 2,500-4,999 h 5,000-9,999 i 10,000-24,999 j 25,000-49,999 k 50,000-99,999 l 100,000 or More
EMP_NF	C	Total Mid-March Employees Noise Flag (See all Noise Flag definitions at the end of this record layout)
EMP	N	Total Mid-March Employees with Noise
Q1 NF	C	Total First Quarter Payroll Noise Flag

Record layouts describe what is included in the download files



CBP Data User Guide

How to download data files

```
cbp10co.txt - Notepad
File Edit Format View Help

"fipstate","fipscty","naics","empflag","emp_nf","emp","qpl_nf","qpl","ap_nf","ap","est","n1_4","n5_9","n10_1
9","n20_49","n50_99","n100_249","n250_499","n500_999","n1000","n1000_1","n1000_2","n1000_3","n1000_4","censt
ate","censt
"01","001"-----,"G",10167,"G",63783,"G",273052,871,447,181,128,72,32,9,1,1,0,0,0,0,0,"63","001"
"01","001"1-----,"H",33,"H",226,"H",1097,63,2,1,0,0,0,0,0,0,0,0,0,0,0,"63","001"
"01","001"11-----,"G",27,"G",188,"G",945,5,3,1,1,0,0,0,0,0,0,0,0,0,0,0,"63","001"
"01","001"113-----,"G",27,"G",188,"G",945,5,3,1,1,0,0,0,0,0,0,0,0,0,0,0,"63","001"
"01","001"11331-----,"G",27,"G",188,"G",945,5,3,1,1,0,0,0,0,0,0,0,0,0,0,0,"63","001"
"01","001"113310-----,"G",27,"G",188,"G",945,5,3,1,1,0,0,0,0,0,0,0,0,0,0,0,"63","001"
"01","001"115-----,"D",0,"D",0,"D",0,1,0,0,1,0,0,0,0,0,0,0,0,0,0,0,0,"63","001"
"01","001"1151-----,"D",0,"D",0,"D",0,1,0,0,1,0,0,0,0,0,0,0,0,0,0,0,0,"63","001"
"01","001"11511-----,"D",0,"D",0,"D",0,1,0,0,1,0,0,0,0,0,0,0,0,0,0,0,0,"63","001"
"01","001"115111-----,"D",0,"D",0,"D",0,1,0,0,1,0,0,0,0,0,0,0,0,0,0,0,0,"63","001"
"01","001"21-----,"G",3,0,2,0,0,0,0,0,0,0,0,0,0,0,0,0,0,0,0,0,0,"63","001"
"01","001"212-----,"G",3,0,2,0,0,0,0,0,0,0,0,0,0,0,0,0,0,0,0,0,0,"63","001"
"01","001"2122-----,"G",3,0,2,0,0,0,0,0,0,0,0,0,0,0,0,0,0,0,0,0,0,"63","001"
"01","001"21222-----,"G",3,0,2,0,0,0,0,0,0,0,0,0,0,0,0,0,0,0,0,0,0,"63","001"
"01","001"212222-----,"G",3,0,2,0,0,0,0,0,0,0,0,0,0,0,0,0,0,0,0,0,0,"63","001"
"01","001"2122222-----,"G",3,0,2,0,0,0,0,0,0,0,0,0,0,0,0,0,0,0,0,0,0,"63","001"
"01","001"2123-----,"G",2,0,0,0,0,0,0,0,0,0,0,0,0,0,0,0,0,0,0,0,0,"63","001"
"01","001"21231-----,"A","D",0,"D",0,"D",0,1,0,0,0,1,0,0,0,0,0,0,0,0,0,0,0,"63","001"
"01","001"212319-----,"A","D",0,"D",0,"D",0,1,0,0,0,1,0,0,0,0,0,0,0,0,0,0,0,"63","001"
"01","001"21232-----,"A","D",0,"D",0,"D",0,3,2,0,1,0,0,0,0,0,0,0,0,0,0,0,0,"63","001"
"01","001"212321-----,"A","D",0,"D",0,"D",0,3,2,0,1,0,0,0,0,0,0,0,0,0,0,0,0,"63","001"
"01","001"22-----,"H",187,"H",3667,"H",14871,9,2,1,2,3,1,0,0,0,0,0,0,0,0,0,0,0,"63","001"
"01","001"221-----,"H",187,"H",3667,"H",14871,9,2,1,2,3,1,0,0,0,0,0,0,0,0,0,0,0,"63","001"
"01","001"2211-----,"H",178,"H",3600,"H",14576,8,2,0,2,3,1,0,0,0,0,0,0,0,0,0,0,0,"63","001"
"01","001"22111-----,"B","D",0,"D",0,"D",0,3,2,0,0,1,0,0,0,0,0,0,0,0,0,0,0,"63","001"
"01","001"221112-----,"B","D",0,"D",0,"D",0,3,2,0,0,1,0,0,0,0,0,0,0,0,0,0,0,"63","001"
"01","001"22112-----,"G",153,"H",3114,"G",12015,5,0,0,2,2,1,0,0,0,0,0,0,0,0,0,0,0,"63","001"
"01","001"221122-----,"G",153,"H",3114,"G",12015,5,0,0,2,2,1,0,0,0,0,0,0,0,0,0,0,0,"63","001"
"01","001"2213-----,"A","D",0,"D",0,"D",0,1,0,1,0,0,0,0,0,0,0,0,0,0,0,0,0,"63","001"
"01","001"22131-----,"A","D",0,"D",0,"D",0,1,0,1,0,0,0,0,0,0,0,0,0,0,0,0,0,"63","001"
"01","001"221310-----,"A","D",0,"D",0,"D",0,1,0,1,0,0,0,0,0,0,0,0,0,0,0,0,0,"63","001"
"01","001"23-----,"G",486,"G",3401,"G",15366,86,54,15,14,3,0,0,0,0,0,0,0,0,0,0,0,"63","001"
"01","001"236-----,"H",72,"H",545,"H",2082,22,18,2,1,1,0,0,0,0,0,0,0,0,0,0,0,"63","001"
"01","001"2361-----,"G",38,"G",266,"G",1100,20,18,1,1,0,0,0,0,0,0,0,0,0,0,0,0,"63","001"
"01","001"23611-----,"H",38,"G",266,"G",1100,20,18,1,1,0,0,0,0,0,0,0,0,0,0,0,0,"63","001"
"01","001"236115-----,"H",15,"H",100,"H",496,8,7,1,0,0,0,0,0,0,0,0,0,0,0,0,0,"63","001"
"01","001"236117-----,"A","S",0,"H",35,"H",94,3,3,0,0,0,0,0,0,0,0,0,0,0,0,0,0,"63","001"
"01","001"236118-----,"G",18,"H",131,"H",510,9,8,0,1,0,0,0,0,0,0,0,0,0,0,0,0,"63","001"
```

County Business Patterns



CBP Data User Guide How to download data files

2. Another way to download datasets is inside a selected table. Scroll down to the bottom of the webpage and click on “Save as text file” or “Save as csv file”.

				Number of establishments by employment-size class									
		NAICS code	NAICS code description	Total establishments	1-4	5-9	10-19	20-49	50-99	100-249	250-499	500-999	1000 or more
Detail	Compare	Total for all sectors	99,251	50,113	20,953	14,005	9,021	2,824	1,641	437	167	90
Detail	Compare	11....	Agriculture, forestry, fishing and hunting	829	431	231	122	34	6	5	0	0	0
Detail	Compare	21....	Mining, quarrying, and oil and gas extraction	251	94	37	50	42	16	6	4	2	0
Detail	Compare	22....	Utilities	417	115	101	70	73	36	9	8	2	3
Detail	Compare	23....	Construction	8,235	4,951	1,378	1,041	608	150	86	12	7	2
Detail	Compare	31....	Manufacturing	4,402	1,475	733	654	668	368	318	106	59	21
Detail	Compare	42....	Wholesale trade	5,335	2,546	1,177	846	518	156	71	16	5	0
Detail	Compare	44....	Retail trade	18,484	8,386	5,215	2,824	1,294	448	229	87	1	0
Detail	Compare	48....	Transportation and warehousing	2,874	1,595	396	366	312	113	67	13	11	1
Detail	Compare	51....	Information	1,587	741	269	249	189	66	50	15	5	3
Detail	Compare	52....	Finance and insurance	7,170	4,280	1,624	756	362	82	38	14	6	8
Detail	Compare	53....	Real estate and rental and leasing	4,005	2,797	785	266	115	21	11	7	2	1
Detail	Compare	54....	Professional, scientific, and technical services	9,386	6,211	1,475	948	487	139	87	25	9	5
Detail	Compare	55....	Management of companies and enterprises	564	211	92	101	82	42	28	6	2	0
Detail	Compare	56....	Administrative and support and waste management and remediation services	4,117	2,178	666	453	371	199	165	48	29	8
Detail	Compare	61....	Educational services	835	353	164	122	106	43	28	12	3	4
Detail	Compare	62....	Health care and social assistance	10,238	3,935	2,688	1,878	1,063	297	273	52	20	32
Detail	Compare	71....	Arts, entertainment, and recreation	1,105	590	177	139	118	47	26	5	2	1
Detail	Compare	72....	Accommodation and food services	8,123	2,365								
Detail	Compare	81....	Other services (except public administration)	11,093	6,666								
Detail	Compare	99....	Industries not classified	201	193								

Export buttons to save data in .txt and .csv formats.

Save as text file
Save as csv file

For information on businesses with no paid employees, see [Nonemployer Statistics](#)

Change Geographic Area

ask.census.gov

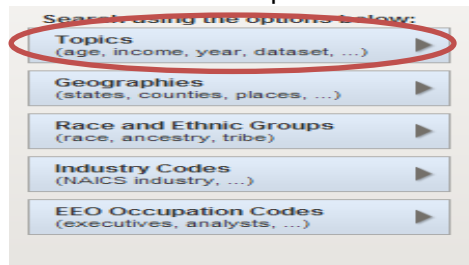


CBP Data User Guide

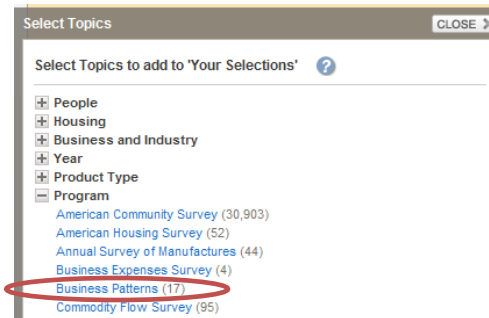
Access CBP data through American FactFinder

Finding tables:

- County Business Patterns tables can be accessed directly at: http://factfinder2.census.gov/bkmk/navigation/1.0/en/d_program:BP
- Alternatively tables can be accessed by following this path:
 1. Go to <http://factfinder2.census.gov/>
 2. In the upper menu tabs click on: Advanced search
 3. Select topics from the menu on the left.



4. Select "Program", then "Business Patterns"





CBP Data User Guide

Access CBP data through American FactFinder

5. The search results are now narrowed down to all Business Patterns tables.

U.S. Census Bureau
AMERICAN FactFinder

MAIN
SEARCH
WHAT WE PROVIDE
USING FACTFINDER
Feedback
FAQs
Glossary
Help

Search - Use the options on the left (topics, geographies, ...) to narrow your search results

Your Selections

Search using...

Program:
Business Patterns ✖

clear all selections and start a new search

Search using the options below:

Topics
(age, income, year, dataset, ...)

Geographies
(states, counties, places, ...)

Race and Ethnic Groups
(race, ancestry, tribe)

Industry Codes
(NAICS industry, ...)

EEO Occupation Codes
(executives, analysts, ...)

Search Results: 1-25 of 82 tables and other products match 'Your Selections'

per page: 25

Selected: View Download Compare Clear All ?

Narrow your search: GO

	ID	Table, File or Document Title	Dataset	About
<input type="checkbox"/>	CB1000A1	2010 County Business Patterns: Geography Area Series: County Business Patterns	2010 Business Patterns	?
<input type="checkbox"/>	CB1000A2	2010 County Business Patterns: Geography Area Series: County Business Patterns by Legal Form of Organization	2010 Business Patterns	?
<input type="checkbox"/>	CB1000A3	2010 County Business Patterns: Geography Area Series: County Business Patterns by Employment Size Class	2010 Business Patterns	?
<input type="checkbox"/>	CB1000A4	2010 County Business Patterns: Geography Area Series: County Business Patterns for Puerto Rico and the Island Areas	2010 Business Patterns	?
<input type="checkbox"/>	CB1000A5	2010 County Business Patterns: Geography Area Series: County Business Patterns by Employment Size Class for Puerto Rico and the Island Areas	2010 Business Patterns	?
<input type="checkbox"/>	CB1000CZ1	2010 County Business Patterns: ZIP Code Business Statistics: Total for Zip Code	2010 Business Patterns	?
<input type="checkbox"/>	CB1000CZ2	2010 County Business Patterns: ZIP Code Business Statistics: Zip Code Business Patterns by Employment Size Class	2010 Business Patterns	?
<input type="checkbox"/>	CB1000A1_FTP	2010 County Business Patterns: Geography Area Series: County Business Patterns	2010 Business Patterns	?
<input type="checkbox"/>	CB1000A2_FTP	2010 County Business Patterns: Geography Area Series: County Business Patterns by Legal Form of Organization	2010 Business Patterns	?
<input type="checkbox"/>	CB1000A3_FTP	2010 County Business Patterns: Geography Area Series: County Business Patterns by Employment Size Class	2010 Business Patterns	?
<input type="checkbox"/>	CB1000A4_FTP	2010 County Business Patterns: Geography Area Series: County Business Patterns for Puerto Rico and the Island Areas	2010 Business Patterns	?
<input type="checkbox"/>	CB1000A5_FTP	2010 County Business Patterns: Geography Area Series: County Business Patterns by Employment Size Class for Puerto Rico and the Island Areas	2010 Business Patterns	?



CBP Data User Guide

Access CBP data through American FactFinder

Opening Tables

To open a table, simply click on the hyperlinked table title.

Search Results: 1-5 of 5 per page: 25

Selected: View Download Compare Clear All

ID	Title	Dataset	About
<input type="checkbox"/>	2009 County Business Patterns: Geography Area Series: County Business Patterns	2009 Business Patterns	?
<input type="checkbox"/>	2009 County Business Patterns: Geography Area Series: County Business Patterns by Legal Form of Organization	2009 Business Patterns	?
<input type="checkbox"/>	2009 County Business Patterns: Geography Area Series: County Business Patterns by Employment Size Class	2009 Business Patterns	?
<input type="checkbox"/>	2009 County Business Patterns: Geography Area Series: County Business Patterns for Puerto Rico and the Island Areas	2009 Business Patterns	?
<input type="checkbox"/>	2009 County Business Patterns: Geography Area Series: County Business Patterns by Employment Size Class for Puerto Rico and the Island Areas	2009 Business Patterns	?

Selected: View Download Compare Clear All

To open multiple tables:

1. Check off the checkboxes next to the tables you would like to view, then click the "View" button.

Search Results: 1-5 of 5 per page: 25

2 Selected: View Download Compare Clear All

ID	Title	Dataset	About
<input checked="" type="checkbox"/>	2009 County Business Patterns: Geography Area Series: County Business Patterns	2009 Business Patterns	?
<input type="checkbox"/>	2009 County Business Patterns: Geography Area Series: County Business Patterns by Legal Form of Organization	2009 Business Patterns	?
<input checked="" type="checkbox"/>	2009 County Business Patterns: Geography Area Series: County Business Patterns by Employment Size Class	2009 Business Patterns	?
<input type="checkbox"/>	2009 County Business Patterns: Geography Area Series: County Business Patterns for Puerto Rico and the Island Areas	2009 Business Patterns	?
<input type="checkbox"/>	2009 County Business Patterns: Geography Area Series: County Business Patterns by Employment Size Class for Puerto Rico and the Island Areas	2009 Business Patterns	?

2 Selected: View Download Compare Clear All

2. The first table opens. To view the next table, click the right-arrow on the top right corner.





CBP Data User Guide

Access CBP data through American FactFinder

Adding Geographies to a Table

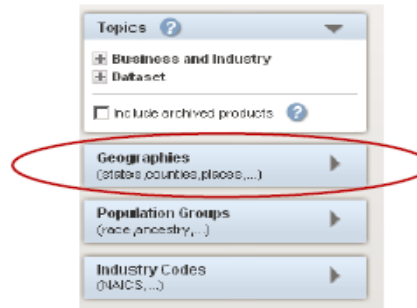
When no geographies are added to your selections, most tables open up by default with the highest level of geography in that table, typically the United States.

To add other geographies, such as states, counties, and metropolitan and micropolitan areas:

1. Check off the checkbox next to the table(s) you would like to view.

ID	Title	Dataset	About
<input checked="" type="checkbox"/> CB0900A1	2009 County Business Patterns: Geography Area Series: County Business Patterns	2009 Business Patterns	?
<input type="checkbox"/> CB0900A2	2009 County Business Patterns: Geography Area Series: County Business Patterns by Legal Form of Organization	2009 Business Patterns	?
<input type="checkbox"/> CB0900A3	2009 County Business Patterns: Geography Area Series: County Business Patterns by Employment Size Class	2009 Business Patterns	?
<input type="checkbox"/> CB0900A4	2009 County Business Patterns: Geography Area Series: County Business Patterns for Puerto Rico and the Island Areas	2009 Business Patterns	?
<input type="checkbox"/> CB0900A5	2009 County Business Patterns: Geography Area Series: County Business Patterns by Employment Size Class for Puerto Rico and the Island Areas	2009 Business Patterns	?

2. Select the "Geographies" button on the left-hand side.





CBP Data User Guide

Access CBP data through American FactFinder

Adding Geographies to a table (continued)

3. The "Select Geographies" menu displays. This menu contains all the geographies that are available for the table(s) you checked off. You can search for a geography by name using the search box, or use the "Geography Filter Options" to find geographies by their type or by state. The available geographies for your search or filter will show up in the "Geography Results" area.

The screenshot shows the 'Select Geographies' window with the following components:

- Search:** A search box with the text 'Enter a geography name (Alabama, Marengo County, ...)' and a 'GO' button.
- Your Geography Filters:** A section indicating 'Your Geography Filter is empty'.
- Geography Filter Options:** A tree view showing categories like 'Geographic Type' (Nation, State, County, Metro/Micro Area, ZIP Code/ZCTA) and 'Summary Level' (Within State). It also includes options to 'include in results' and 'Show Geographic Components'.
- Select from:** Radio buttons for 'most requested summary levels', 'all summary levels', and 'individual blocks'.
- Geography Results:** A table showing 1-25 of 59,271 results. The table has columns for 'Geography Name', 'Geography Type', and 'About'.

Geography Name	Geography Type	About
<input type="checkbox"/> United States	United States	?
<input type="checkbox"/> All States within United States	State	?
<input type="checkbox"/> Alabama	State	?
<input type="checkbox"/> Alaska	State	?
<input type="checkbox"/> Arizona	State	?
<input type="checkbox"/> Arkansas	State	?
<input type="checkbox"/> California	State	?
<input type="checkbox"/> Colorado	State	?
<input type="checkbox"/> Connecticut	State	?
<input type="checkbox"/> Delaware	State	?
<input type="checkbox"/> District of Columbia	State	?
<input type="checkbox"/> Florida	State	?



CBP Data User Guide

Access CBP data through American FactFinder

Adding Geographies to a table (continued)

4. To add geographies to your table(s), check off the check boxes next to the geography names in the "Geography Results" area, and click the "Add" button. When you are done adding geographies, click the "X" button on the top-right corner of the overlay box.

Select Geographies

List Name Address Map

Enter a geography name or use the Geography Filter Options below:

Enter a geography name (Alabama, Marengo County, ...) GO ?

Your Geography Filters

Geographic Type:
County

clear all filters

Geography Filter Options

- Within State
- Within Region
- Within Combined Statistical Area
- Within Metropolitan Statistical Area/Micropolitan Statistical Area

Include in results:

- All geographies
- Individual geographies
- Groups of geographies

Show Geographic Components (e.g., urban, rural)

Search using geographic codes

FIPS codes

GO

Select geographies to add to Your Selections

Select from:
most requested summary levels all summary levels individual blocks

Geography Results: 1-25 of 4,960 per page: 25

2 Selected: Add Check All Clear All

Geography name	Geography Type	About
<input type="checkbox"/> All Counties within United States	County	
<input checked="" type="checkbox"/> All Counties within Alabama	County	
<input type="checkbox"/> All Counties within Alaska	County	
<input checked="" type="checkbox"/> All Counties within Arizona	County	
<input type="checkbox"/> All Counties within Arkansas	County	
<input type="checkbox"/> All Counties within California	County	
<input type="checkbox"/> All Counties within Colorado	County	
<input type="checkbox"/> All Counties within Connecticut	County	
<input type="checkbox"/> All Counties within Delaware	County	
<input type="checkbox"/> All Counties within District of Columbia	County	
<input type="checkbox"/> All Counties within Florida	County	
<input type="checkbox"/> All Counties within Georgia	County	
<input type="checkbox"/> All Counties within Hawaii	County	

CLOSE X



CBP Data User Guide

Access CBP data through American FactFinder

Adding Geographies to a table (continued)

5. Check off the table(s) you want to view, and click "View".

Search Results: 1-1 of 1 per page: 25

1 Selected: **View** | Download | Compare | Clear All

ID	Title	Dataset	About
<input checked="" type="checkbox"/> CB0900A1	2009 County Business Patterns: Geography Area Series: County Business Patterns	2009 Business Patterns	

1 Selected: View | Download | Compare | Clear All

6. The table(s) opens with your selected geographies.

Geographic area name	2007 North American Industry Classification System (NAICS) code code	Meaning of 2007 North American Industry Classification System (NAICS) code code	Number of establishments	Number of paid employees for pay period including March 12	Range range for paid employees for pay period including March 12 (%)	First-quarter payroll (\$1,000)	Range range for first-quarter payroll (%)	Annual payroll (\$1,000)	Range range for annual payroll (%)
Alabama		public administration							
Autauga County, Alabama	00	Total for all sectors	877	10,628	G	66,731	G	270,567	G
Autauga County, Alabama	11	Agriculture, forestry, fishing and hunting	7	31	H	103	H	980	H
Autauga County, Alabama	21	Mining, quarrying, and oil and gas extraction	5	33	G	316	G	1,357	G
Autauga County, Alabama	22	Utilities	9	190	H	3,710	H	14,518	H
Autauga County, Alabama	23	Construction	96	525	H	4,252	G	16,001	G



CBP Data User Guide

Access CBP data through American FactFinder

Adding Geographies to a table (continued)

Statewide:

Employers without a fixed location within a state (or of unknown county location) are included under a “statewide” classification. Examples of establishments commonly included in the statewide category are traveling salespersons and repair technicians. Instead of placing these locations into an unknown county (which would skew the county data) we instead created the Statewide category which locates the business in the state in general but to no specific county. The same is true for the 99999 ZIP code data. Statewide records can also be found already included in the CBP tables at:

<http://www.census.gov/econ/cbp/>

How to see ‘STATEWIDE’ records in AFF:

Step 1. On the left hand side menu after selecting ‘Topics -> Program-> Business Patterns’, from the Topic menu, click on the ‘Geographies’ menu.

The screenshot shows the American FactFinder interface. On the left, the 'Your Selections' panel shows 'Program: Business Patterns' and 'Search using the options below:' with 'Topics' and 'Geographies' menus. The 'Geographies' menu is expanded, showing 'states, counties, places, ...'. A blue callout box points to this menu with the text 'Step 1. On the left hand side menu after selecting ‘Topics -> Program-> Business Patterns’, from the Topic menu, click on the ‘Geographies’ menu.' The main content area shows 'Recommendations (3)' and a 'Select Geographies' dialog box. The dialog box has tabs for 'List', 'Name', 'Address', and 'Map'. A blue callout box points to the 'Name' tab with the text 'Step 2. Click on the ‘Name’ tab'. Below the tabs, there are radio buttons for 'most requested geographic types' (selected) and 'all geographic types'. There is also a dropdown menu for 'Select a geographic type:' with the text '-- select a geographic type --'. At the bottom of the dialog box, there is a note: 'Didn't find your geographic type? Click the 'all geographic types' radio button above, or try the Name, Address or Map geography search options instead.'



CBP Data User Guide

Access CBP data through American FactFinder

Adding Geographies to a table (continued)

How to see 'STATEWIDE' records in AFF:

Select Geographies

List Name Address Map

Enter a geography name or use the Geography Filter Options below:

Enter a geography name (Alabama, Marengo County, ...) GO

Your Geography Filters

Search: "statewide" X clear all filters

Geography Filter Options

Within State Within Region

Include in results:

All geographies Individual geographies Groups of geographies

Show Geographic Components (e.g., urban, rural)

Search using geographic codes FIPS codes GO

Select geographies to add to Your Selections

Select from: most requested summary levels all summary levels individual geographies

Geography Results: 1-25 of 54

Selected: Add Check All Clear All

	Geography Name	Geography Type	About
<input type="checkbox"/>	Alabama -- Statewide	State	i
<input type="checkbox"/>	Alaska -- Statewide	State	i
<input type="checkbox"/>	Arizona -- Statewide	State	i
<input type="checkbox"/>	Arkansas -- Statewide	State	i
<input type="checkbox"/>	California -- Statewide	State	i
<input type="checkbox"/>	Colorado -- Statewide	State	i
<input type="checkbox"/>	Connecticut -- Statewide	State	i
<input type="checkbox"/>	Delaware -- Statewide	State	i
<input type="checkbox"/>	Florida -- Statewide	State	i

Step 3. Click the 'ALL GEOGRAPHIES' button and check the checkbox for 'Show Geographic Components'

Step 4. Type the word 'statewide' and a list of all statewide areas will appear. Mark your selections and click 'Add' to add to the table. Or you can type a state name followed by the word 'statewide'



CBP Data User Guide

Access CBP data through American FactFinder

Adding Industries to a Table

When no industries are added to your selections, most tables open up by default with the highest level of industries in that table, typically the sector or 2-digit North American Industry Classification System (NAICS) code level.

To add more industry detail:

1. Check off the checkbox next to the table(s) you would like to view.

ID	Title	Dataset	About
<input checked="" type="checkbox"/> CB0900A1	2009 County Business Patterns: Geography Area Series: County Business Patterns	2009 Business Patterns	?
<input type="checkbox"/> CB0900A2	2009 County Business Patterns: Geography Area Series: County Business Patterns by Legal Form of Organization	2009 Business Patterns	?
<input type="checkbox"/> CB0900A3	2009 County Business Patterns: Geography Area Series: County Business Patterns by Employment Size Class	2009 Business Patterns	?
<input type="checkbox"/> CB0900A4	2009 County Business Patterns: Geography Area Series: County Business Patterns for Puerto Rico and the Island Areas	2009 Business Patterns	?
<input type="checkbox"/> CB0900A5	2009 County Business Patterns: Geography Area Series: County Business Patterns by Employment Size Class for Puerto Rico and the Island Areas	2009 Business Patterns	?

2. Select the "Industry Codes" button on the left-hand side.

Search using the options below:

- Topics (age, income, year, dataset, ...)
- Geographies (states, counties, places, ...)
- Race and Ethnic Groups (race, ancestry, tribe)
- Industry Codes (NAICS industry, ...)**
- EEO Occupation Codes (executives, analysts, ...)

Enter an industry, product, or commodity

Your Industry Code Filters

'Your Industry Code Filters' is empty

Industry Code Filter Options

- Industry Sector
- Industry Subsector
- Industry Level

Include in results:

- All codes
- Individual codes
- Groups of codes



CBP Data User Guide Access CBP data through American FactFinder

Adding Industries to a Table (continued)

3. The "Select Industry Codes" menu displays. This menu contains all the NAICS industries that are available for the table(s) you checked off. You can search for an industry by name using the search box, or use the "Industry Code Filter Options" to find industries by their sector or by their level in the NAICS hierarchy. The available industries for your filter will show up in the "Industry Code Results" area.

Code	Description	Code Type	About
<input type="checkbox"/> ALL	All available codes	NAICS/NAICS Based Industry	?
<input type="checkbox"/> ALL-L2	All available Sector codes	NAICS/NAICS Based Industry	?
<input type="checkbox"/> ALL-L3	All available Subsector codes	NAICS/NAICS Based Industry	?
<input type="checkbox"/> ALL-L4	All available Industry Group codes	NAICS/NAICS Based Industry	?
<input type="checkbox"/> ALL-L5	All available Industry codes	NAICS/NAICS Based Industry	?
<input type="checkbox"/> ALL-L6	All available US Industry codes	NAICS/NAICS Based Industry	?

4. To add industries to your table(s), check off the check boxes next to the industry names on the "Industry Code Results" area, and click the "Add" button. When you are done adding industries, click the "X" button on the top-right corner.

Code	Description	Code Type	About
<input type="checkbox"/> ALL	All available codes	NAICS/NAICS Based Industry	?
<input checked="" type="checkbox"/> ALL-L2	All available Sector codes	NAICS/NAICS Based Industry	?
<input checked="" type="checkbox"/> ALL-L3	All available Subsector codes	NAICS/NAICS Based Industry	?



CBP Data User Guide

Access CBP data through American FactFinder

Adding Industries to a Table (continued)

5. Check off the table(s) you want to view, and click "View".

Search Results: 1-1 of 1 per page: 25

1 Selected: **View** | Download | Compare | Clear All

ID	Title	Dataset	About
<input checked="" type="checkbox"/> CB09D041	2009 County Business Patterns: Geography Area Series: County Business Patterns	2009 Business Patterns	?

1 Selected: View | Download | Compare | Clear All

6. The table(s) opens with your selected industries.

Geographic area name	2007 North American Industry Classification System (NAICS) code code	Meaning of 2007 North American Industry Classification System (NAICS) code code	Number of establishments	Number of paid employees for pay period including March 12	Noise range for paid employees for pay period including March 12 (%)	First-quarter payroll (\$1,000)	Noise range for first-quarter payroll (%)	Annual payroll (\$1,000)	Noise range for annual payroll (%)
United States	42	Wholesale trade	419,758	5,627,769	G	64,810,803	G	334,158,368	G
United States	423	Merchant wholesalers, durable goods	241,347	3,334,703	G	51,172,473	G	200,576,493	G
United States	4231	Motor vehicle and parts merchant wholesalers	24,882	362,348	G	4,141,455	G	18,500,797	G
United States	42311	Automobile and other motor vehicle merchant wholesalers	6,607	118,622	G	1,540,653	G	6,198,137	G
United States	423110	Automobile and other motor vehicle merchant wholesalers	6,607	118,622	G	1,540,653	G	6,198,137	G



CBP Data User Guide

Access CBP data through American FactFinder

Modifying a Table

1. Once you have opened a table, you are able to modify it several different ways. To begin modifying a table, click the **“Modify Table”** button.
2. To return the table to its original state, click the **“Reset Table”** button.
3. Most tables contain columns that are hidden from the default view. These columns typically contain geography and other control fields. To view these columns, click the **“Show Hidden Rows/Columns”** button.
4. To hide a particular column, uncheck the box beneath the column’s display label.
5. To move a column to the left or right, click the left arrows beneath the column’s display label.

U.S. Department of Commerce
United States Census Bureau

AMERICAN FactFinder

Feedback FAQs Glossary Help

MAIN COMMUNITY FACTS GUIDED SEARCH ADVANCED SEARCH DOWNLOAD OPTIONS

Advanced Search - Search all data in American FactFinder

1 Advanced Search 2 Table Viewer

Result 1 of 1 VIEW ALL AS PDF

CB1000A1 2010 County Business Patterns: Geography Area Series: County Business Patterns
2010 Business Patterns

Table View

Actions: **Modify Table** Bookmark Print Download Create a Map

Table View

Actions: Hide Table Tools Bookmark Print Download Create a Map

Table Tools: **Reset Table** **Show Hidden Rows/Columns** Transpose Rows/Columns

Legend: show/hide rows and columns collapse/expand data categories rearrange columns rearrange rows sort ascending/descending filter rows

Note: This is a modified view of the original table.
This table is displayed with default geographies and industry codes.
Not all rows may be displayed below.
Click Back to Search to select other geographies or industry codes using the search options on the left.

The table contains a total of 3,228,452 data rows.

Release Date: 6/26/12 | Status: Complete
NOTE: Data based on the 2010 County Business Patterns. CBP html tables and download files can be found at the County Business Patterns Website.
For information on confidentiality protection, sampling error, nonsampling error, and definitions, see Survey Methodology.
Data in this table represent those available when this report was created; data may not be available for all NAICS industries or geographies. Excludes most government employees, railroad employees, and self-employed persons.

Geographic area name	Meaning of 2007 NAICS code	Year	Number of establishments	Paid employees for pay period including March 12 (number)	First-quarter payroll (\$1,000)	Annual payroll (\$1,000)
United States	Total for all sectors	2010	7,335,628	111,970,095	1,200,243,637	4,940,983,369
United States	Agriculture, forestry, fishing and hunting	2010	21,691	156,055	1,141,895	5,291,351



CBP Data User Guide

Access CBP data through American FactFinder

Modifying a Table (continued)

6. Transpose rows/columns- In the New American FactFinder you have the ability to transpose or interchange the order of rows and columns. To transpose rows and columns, click the “Transpose Rows/Columns” button.



7. Sorting and filtering rows- To sort rows in ascending or descending order, click the “up” (for ascending) or”down” (for descending) arrow beneath the column’s display label.

Number of establishments	Paid employees for pay period including March 12 (number)	First-quarter payroll (\$1,000)	Annual payroll (\$1,000)
7,396,628	111,970,095	1,200,243,637	4,940,983,361
21,691	156,055	1,141,895	5,291,361

To filter rows based on a data value, click the filter button beneath the column’s display label. The “Filter” menu displays. Select an operator (e.g., “greater than”, “less than”), enter a value, and click “OK”. The resulting table will now only have your filter’s criteria.





CBP Data User Guide

Access to CBP data through American FactFinder website

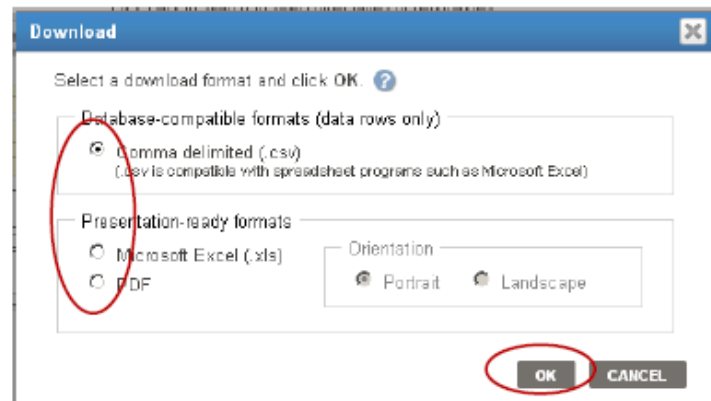
Downloading and Bookmarking Tables

Downloading

To download a table, click the "Download" button.

Actions: [Modify Table](#) | [Bookmark](#) | [Download](#) | [Create a Map](#)

The "Download" menu appears. Select database-compatible (.csv) format, or presentation-ready formats (.xls or .pdf) and click "OK".



The table can now be used off-line and opened in spreadsheet, database, or PDF-viewing software.



CBP Data User Guide

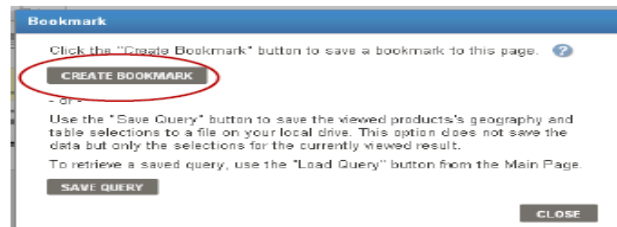
Access to CBP data through American FactFinder website

Bookmarking

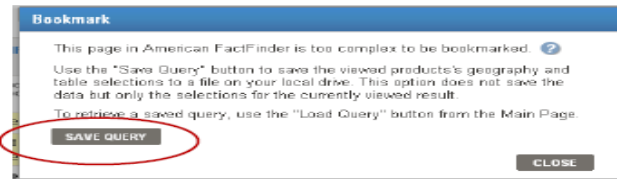
To bookmark a table, click the "Bookmark" button.

Actions: [Modify Table](#) [Bookmark](#) [Download](#) | [Create a Map](#)

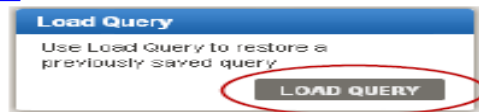
If the table has not been modified and contains a limited number of geographies and/or industries, you can create a bookmark by saving it into your browser's bookmarks.



If the table has been modified or contains too many geographies and/or industries, you will need to save a query file onto your computer.



The query file maintains all your selections and modifications for the table. To retrieve the table, you can upload the query file by clicking the "Load Query" button on the left-hand side of <http://factfinder2.census.gov>.





CBP Data User Guide

Access to CBP data through American FactFinder website

Definitions and Related Text

Definitions: To see the definition of a column, NAICS description, or symbol, click on the hyperlinked text.

Meaning of 2007 NAICS code	Year	Number of establishments	Paid employees for pay period including March 12 (number)	First-quarter payroll (\$1,000)
Total for all sectors	2010	466	6,856	25,557
Agriculture, forestry, fishing and hunting	2010	2	a	D
Construction	2010	23	345	1,184
Manufacturing	2010	39	g	S

The definition appears. If there is more information about the item, a “more>>” link will also appear.

Meaning of 2007 NAICS code	Year	Number of establishments	Paid employees for pay period including March 12 (number)	First-quarter payroll (\$1,000)
Total for all sectors	2010	7,396,628	111,970,095	1,200,243,637
Agriculture, forestry, fishing and hunting	2010	21,691	156,055	1,141,895
Mining, quarrying, and oil and gas extraction			582	11,171,126
Utilities			058	15,819,420
Construction			271	56,851,816
Manufacturing			838	130,316,115
Wholesale trade			507	81,452,874
Retail trade			625	83,601,568
Transportation and warehousing			989	38,647,658
Information			036	57,791,134
Finance and insurance			696	146,554,906
Real estate and rental and leasing	2010	347,326	1,946,424	19,334,861

Total for all sectors

This NAICS code reflects the sum of all the economic activity for all sectors published in Business Patterns, the Economic Census of Island Areas, the Survey of Business Owners, or the Nonemployer Statistics report. This total is not published in the Economic Census. The definitions for the ...

[more >>](#)

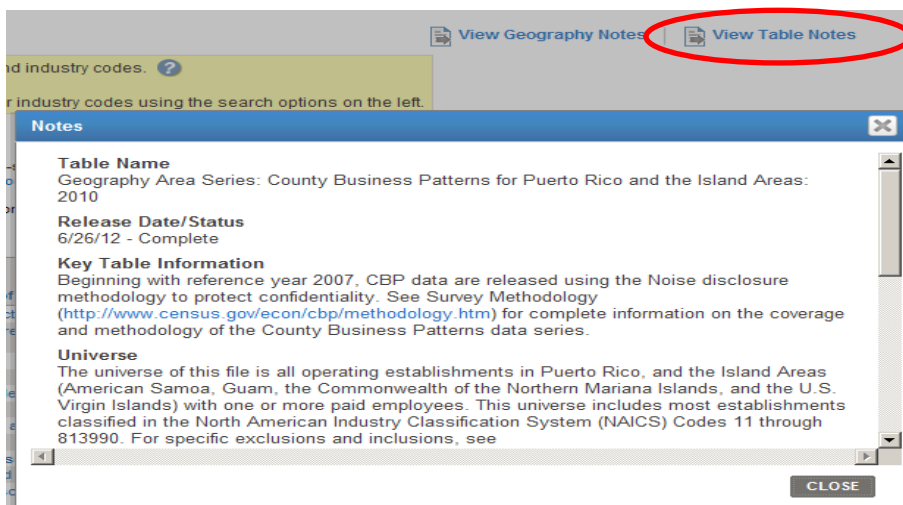


CBP Data User Guide

Access to CBP data through American FactFinder website

File Abstract

To find the file abstract of the table, which contains information about universe, geography/industry coverage, and other important information specific to the table, click the “View Table Notes” button.



The file abstract appears.

County Business Patterns



CBP Data User Guide

Access to CBP data through American FactFinder website

Methodology and Other Program Information

For information on methodology, geography, industry classification, and the County Business Patterns program itself, click the "i" button next to the table title.

U.S. Department of Commerce
United States™
Census
Bureau

AMERICAN
FactFinder

Feedback FAQs Glossary Help

MAIN COMMUNITY FACTS GUIDED SEARCH ADVANCED SEARCH DOWNLOAD OPTIONS

Advanced Search - Search all data in American FactFinder

1 Advanced Search 2 Table Viewer

Result 2 of 2 VIEW ALL AS PDF

CB1000A4 2010 County Business Patterns: Geography Area Series: County Business Patterns for Puerto Rico and the Island Areas

2010 Business Patterns

The text browser pop-up window appears. Use the links to access the other text for the program.

FACTFINDER HELP ABOUT THE DATA

Program

- Business Patterns
- Survey
 - County Business Patterns
 - Zip Code Business Patterns
- Data Set
 - 2010 Business Patterns
- Table
 - CB1000A1 - 2010 County Business Patterns: Geography Area Series: County Business Patterns



CBP Data User Guide

Still have a question?

Help with County Business Patterns data

- Phone: (301)763-2580
- E-mail: epcd.county.business.patterns@census.gov

Help with American FactFinder (economic data only)

- Phone: (301)763-9560
- E-mail: epcd.dissemination@census.gov

Help with American FactFinder (demographic and other data)

- Phone: (301)763-INFO(4636)
- E-mail: factfinder@census.gov

Related links:

- American FactFinder: <http://factfinder.census.gov/>
- County Business Patterns: <http://www.census.gov/econ/cbp/>
- Nonemployer Statistics: <http://www.census.gov/econ/nonemployer/>
- 2007 Economic Census: <http://www.census.gov/econ/census07/>
- Census Bureau Economic Statistics: <http://www.census.gov/econ/>